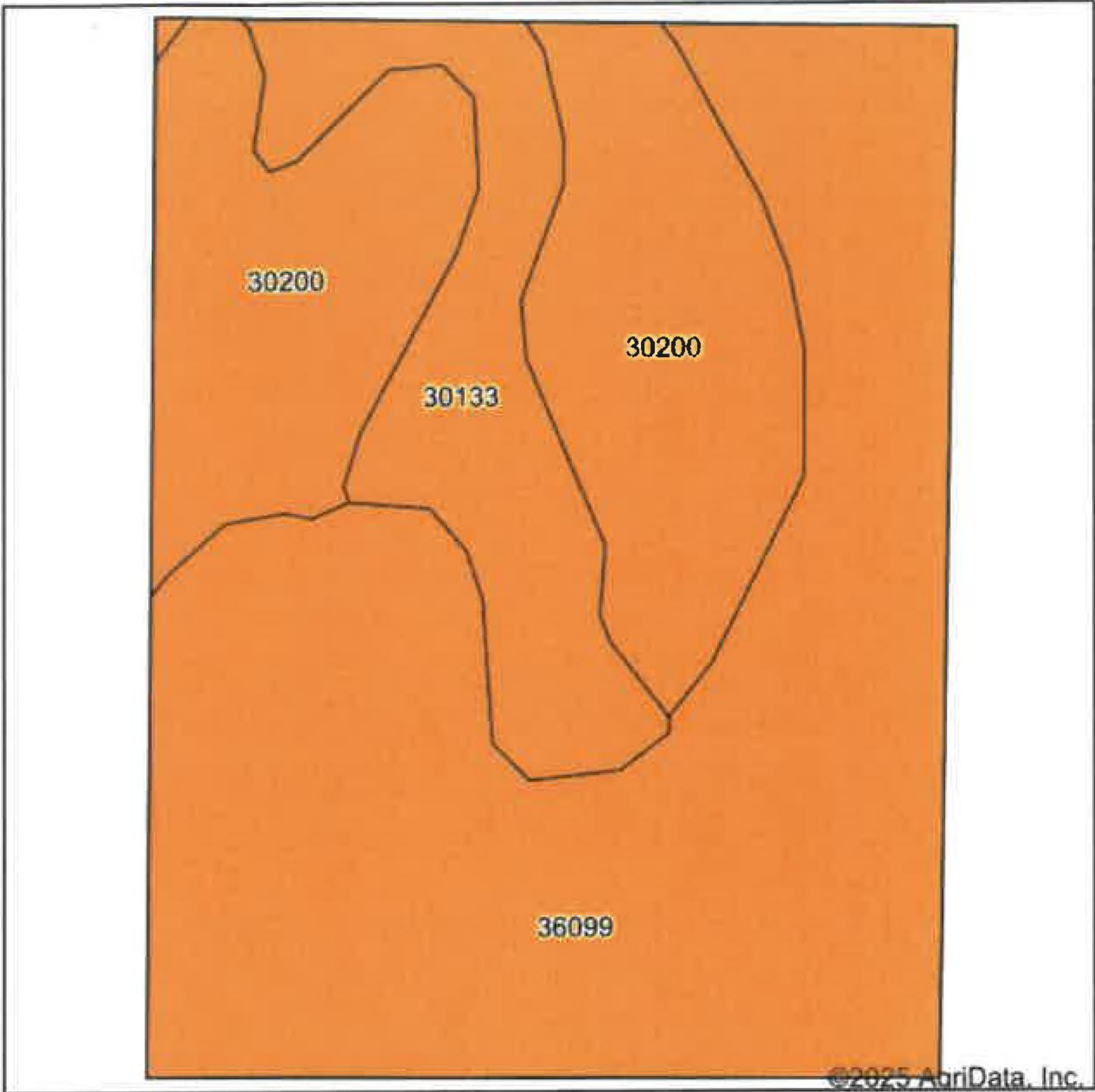
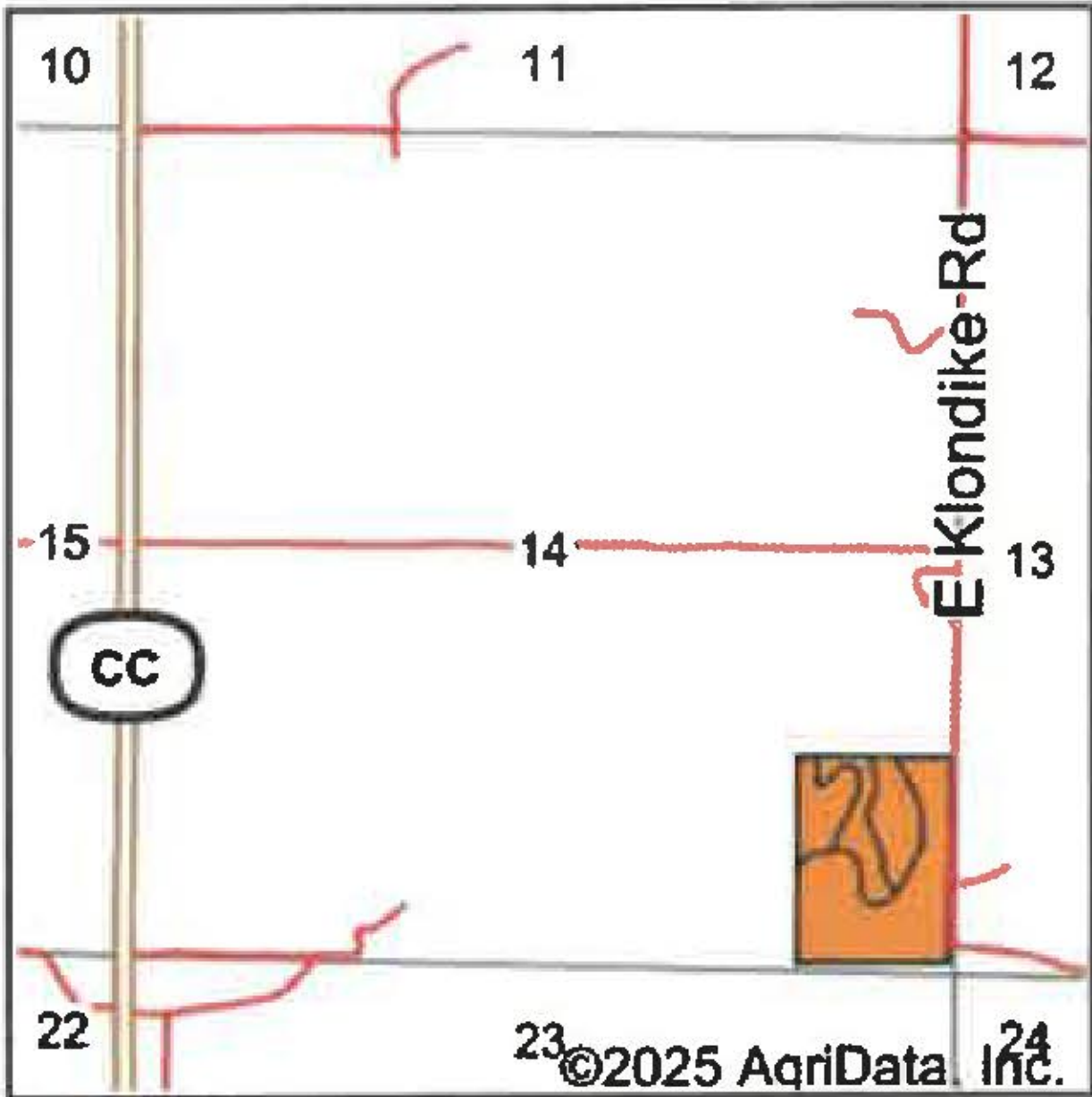


Soils Map






Soils data provided by USDA and NRCS.



State: **Missouri**
County: **Harrison**
Location: **14-63N-26W**
Township: **Fox Creek**
Acres: **29.96**
Date: **4/4/2025**



Area Symbol: MO081, Soil Area Version: 28									
Code	Soil Description	Acres	Percent of field	Non-Irr Class Legend	Non-Irr Class *c	Common bermudagrass Tons	Orchardgrass red clover Tons	Tall fescue Tons	Warm season grasses Tons
36099	Zook-Colo silty clay loams, 1 to 3 percent slopes, frequently flooded	16.94	56.5%		IIIw	8	7	8	9
30200	Shelby loam, 9 to 14 percent slopes	8.92	29.8%		IIIe				
30133	Lamoni clay loam, 5 to 9 percent slopes, eroded	4.10	13.7%		IIIe				
Weighted Average					3.00	4.5	4	4.5	5.1

*c: Using Capabilities Class Dominant Condition Aggregation Method