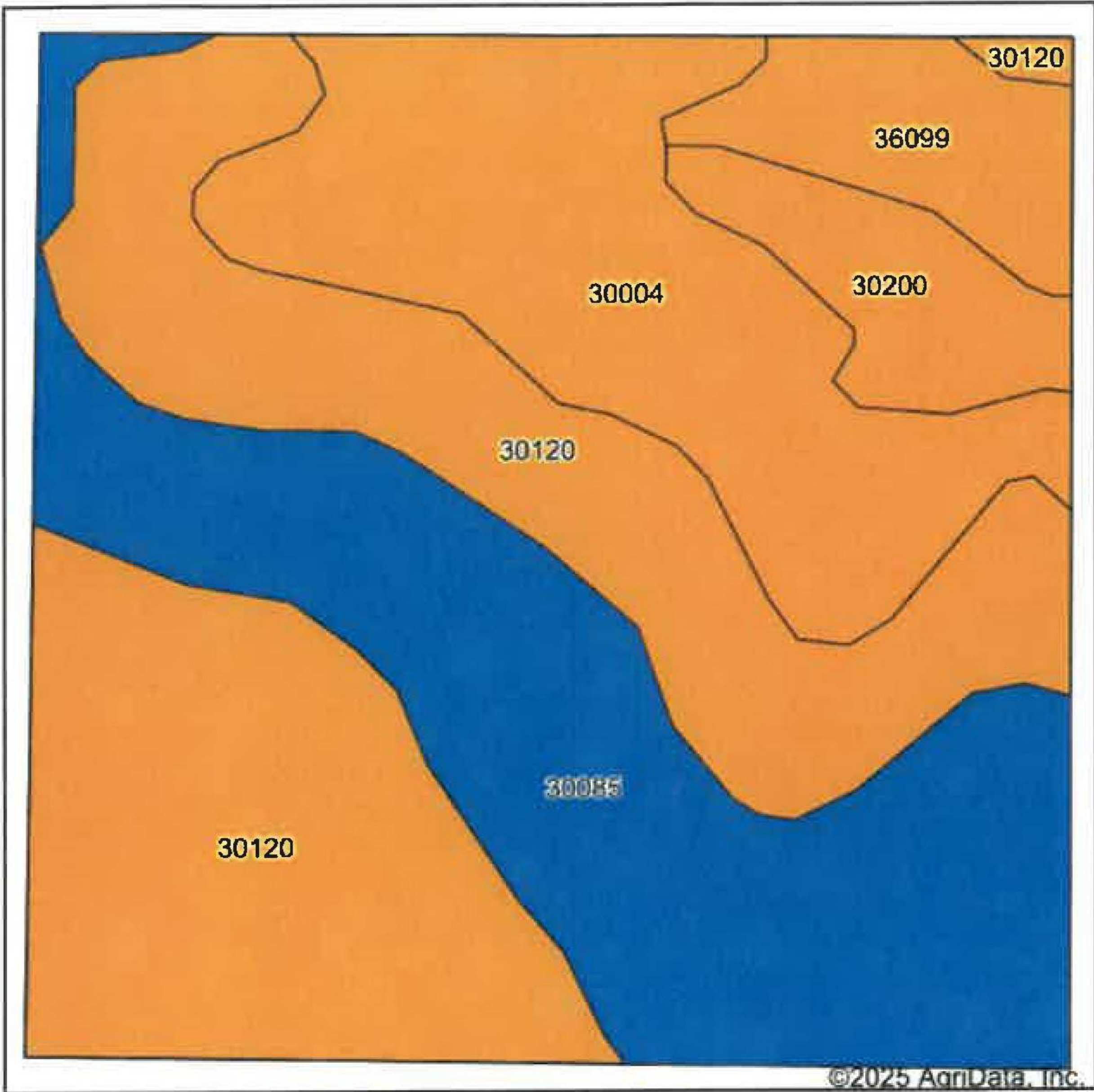
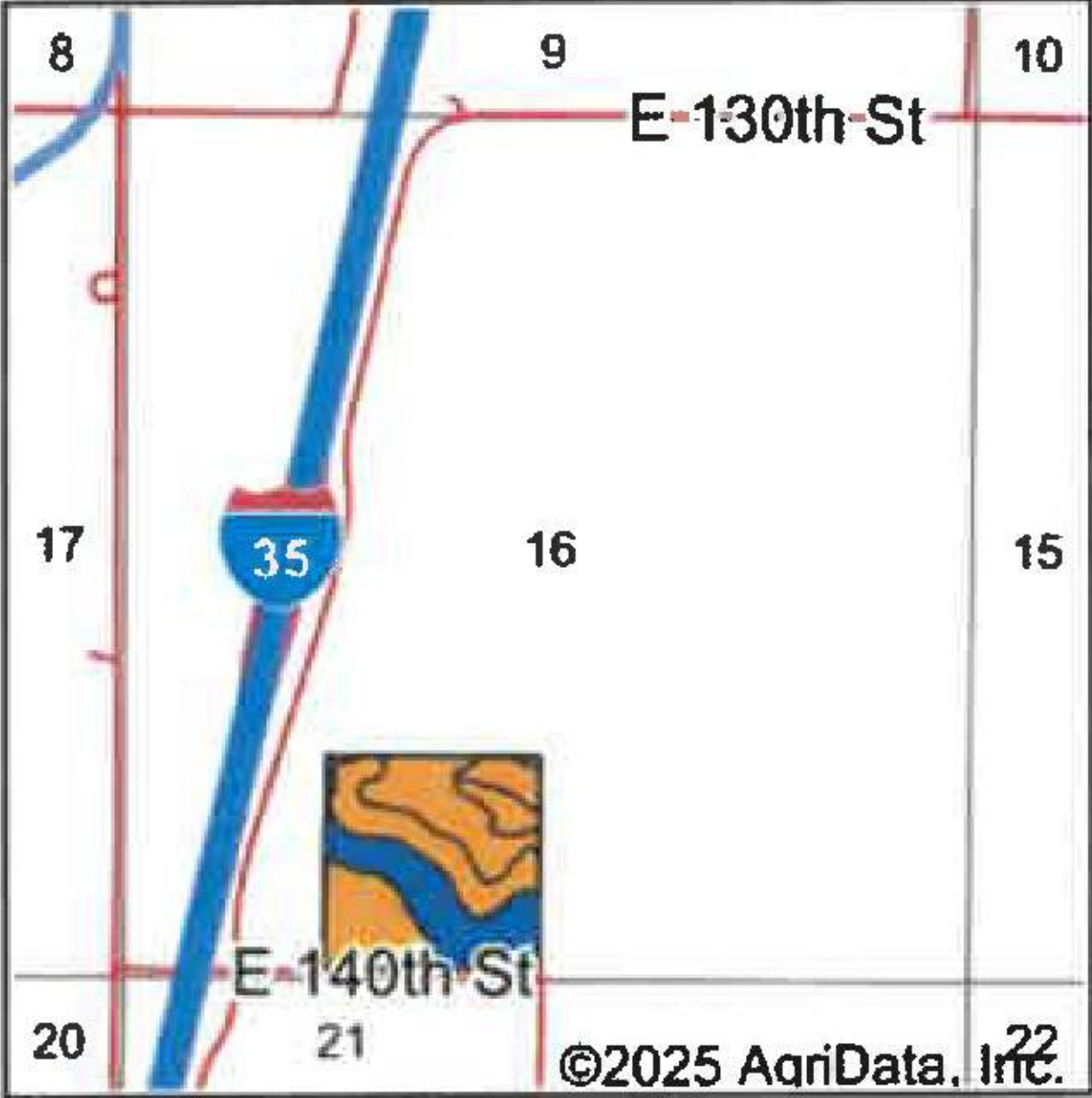



Soils Map



Soils data provided by USDA and NRCS.



State: Missouri
County: Harrison
Location: 16-66N-27W
Township: Colfax
Acres: 40.43
Date: 3/19/2025



Area Symbol: MO081, Soil Area Version: 28											
Code	Soil Description	Acres	Percent of field	Non-Irr Class Legend	Non-Irr Class *c	Alfalfa hay Tons	Caucasian bluestem Tons	Common bermudagrass Tons	Orchardgrass red clover Tons	Tall fescue Tons	Warm season grasses Tons
30120	Lagonda silty clay loam, 5 to 9 percent slopes, eroded	16.39	40.6%		IIle	5	8	7	8	7	8
30085	Grundy silt loam, 2 to 5 percent slopes	11.48	28.4%		Ile						
30004	Adair clay loam, heavy till, 5 to 9 percent slopes, moderately eroded	8.34	20.6%		IIle						
36099	Zook-Colo silty clay loams, 1 to 3 percent slopes, frequently flooded	2.19	5.4%		IIIw			8	7	8	9
30200	Shelby loam, 9 to 14 percent slopes	2.03	5.0%		IIle						
Weighted Average					2.72	2	3.2	3.3	3.6	3.3	3.7

*c: Using Capabilities Class Dominant Condition Aggregation Method